

KEY

	Embankment
	Cutting
	New Road
	Landscaping

F	Interface Amended	SMT	MH	HWS	08/07
E	Interface Amended	SMT	MH	HWS	04/06
D	Kettering Rd Link to Isham Amended	SMT	SLS	HWS	11/05
C	Interface and Balancing Ponds amended	SMT	SLS	HWS	07/05
B	Alignment of bypass amended	SMT	SLS	HWS	04/05
A	Original	SMT	SLS	HWS	09/04
Rev	Description	By	Chk	App	Date

Northamptonshire
County Council
Partnering to Quality

ATKINS

www.northamptonshire.gov.uk

www.atkinsglobal.com

PROJECT:

A509 ISHAM BYPASS

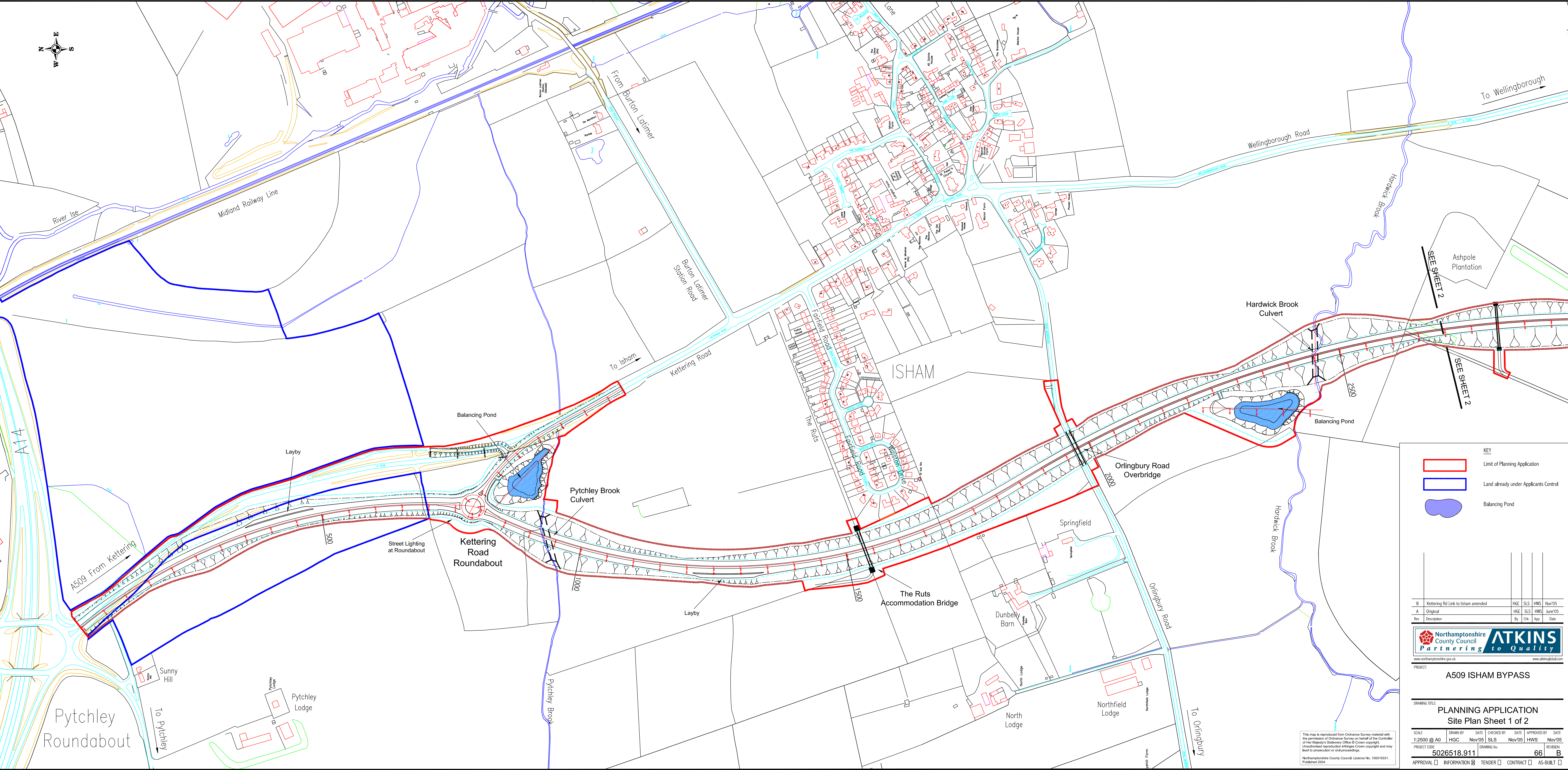
DRAWING TITLE:

SCHEME PLAN

SCALE	DRAWN BY	DATE	CHECKED BY	DATE	APPROVED BY	DATE
1/2500 @ A0	SMT	08/07	MH	08/07	HWS	08/07
PROJECT CODE	DRAWING No.		REVISION			
5026518/911	51		F			
APPROVAL	INFORMATION	TENDER	CONTRACT	AS-BUILT		

This map is reproduced from Ordnance Survey material with the permission of Ordnance Survey on behalf of the Controller of Her Majesty's Stationery Office © Crown copyright. Unauthorised reproduction infringes Crown copyright and may lead to prosecution or civil proceedings.

Northamptonshire County Council: Licence No. 100019331. Published 2007.



This map is reproduced from Ordnance Survey material with the permission of Ordnance Survey on behalf of the Controller of Her Majesty's Stationery Office. Crown copyright. Unauthorised reproduction infringes Crown copyright and may lead to prosecution or civil proceedings.
Northamptonshire County Council Licence No. 100010321.
Published 2004.

- KEY**
- Limit of Planning Application
 - Land already under Applicants Control
 - Balancing Pond

B	Kettering Rd Link to Isham amended	HGC	SLS	HWS	Nov'05
A	Original	HGC	SLS	HWS	June'05
Rev	Description	By	CHK	App	Date

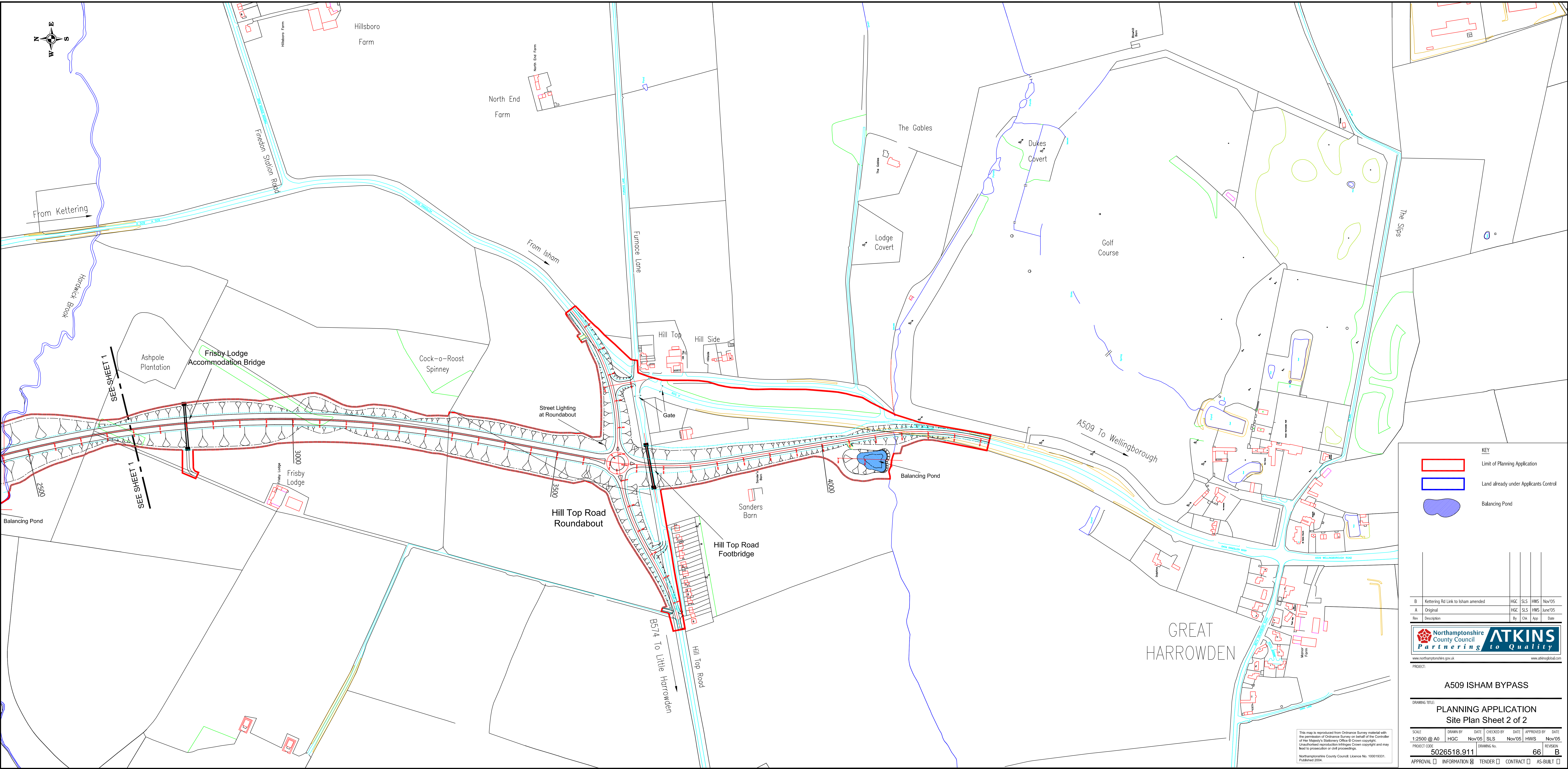


PROJECT: A509 ISHAM BYPASS

PLANNING APPLICATION
Site Plan Sheet 1 of 2

SCALE:	DRAWN BY:	DATE:	CHECKED BY:	DATE:	APPROVED BY:	DATE:
1:2500 @ A0	HGC	Nov'05	SLS	Nov'05	HWS	Nov'05
PROJECT CODE:	5026518.911	DRAWING No:	66	REVISION:	B	

APPROVAL ☐ INFORMATION ☒ TENDER ☐ CONTRACT ☐ AS-BUILT ☐



KEY	
	Limit of Planning Application
	Land already under Applicants Control
	Balancing Pond

B	Kettering Rd Link to Isham amended	HGC	SLS	HWS	Nov'05
A	Original	HGC	SLS	HWS	June'05
Rev	Description	By	CHK	App	Date



Northamptonshire
County Council
Partnering



ATKINS
to Quality

www.northamptonshire.gov.uk

www.atkinsglobal.com

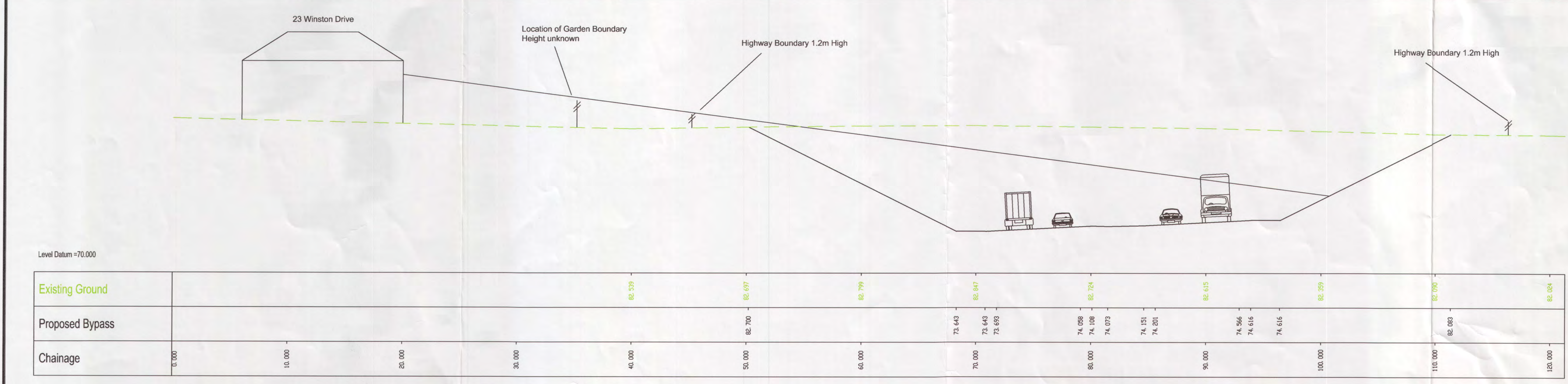
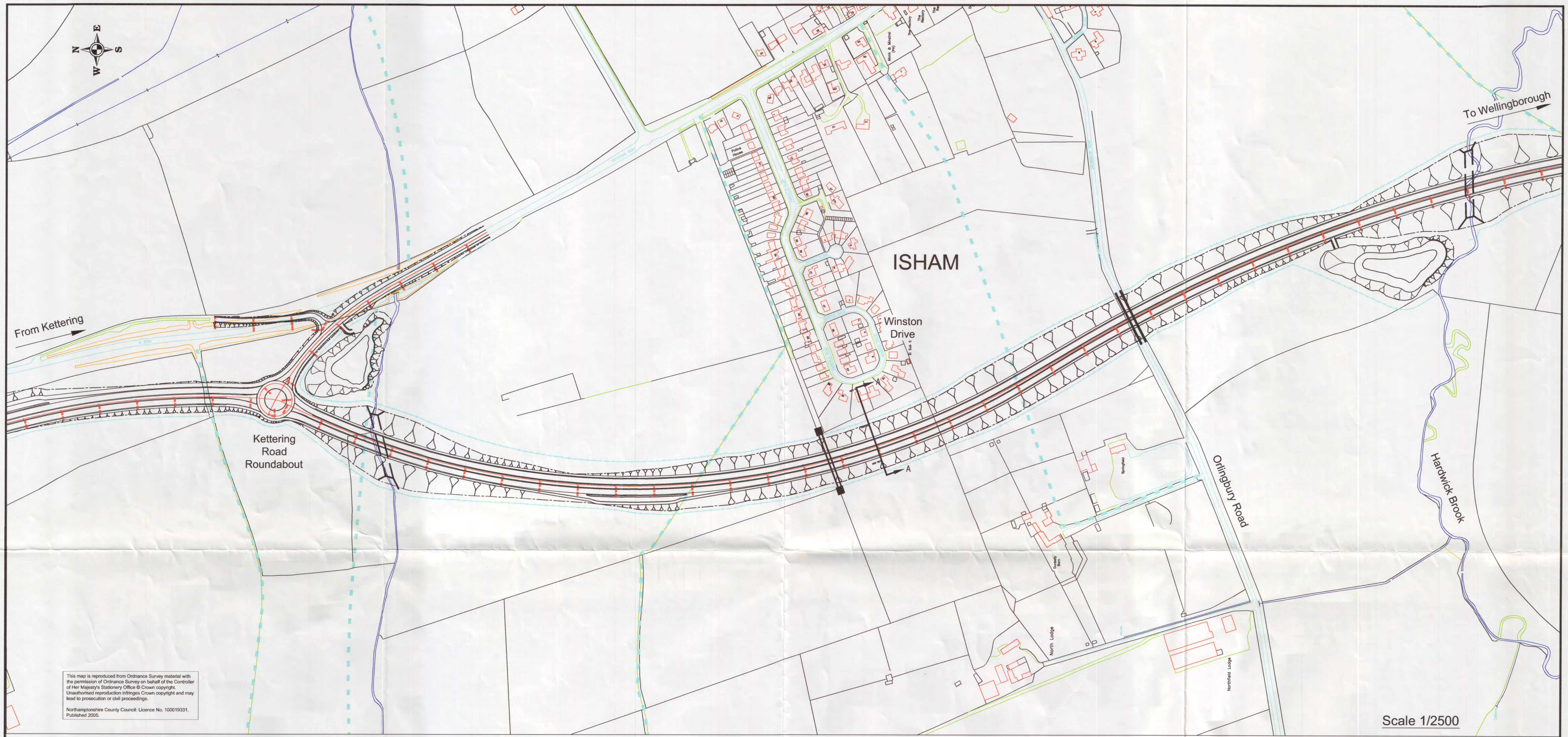
PROJECT: **A509 ISHAM BYPASS**

DRAWING TITLE: **PLANNING APPLICATION
Site Plan Sheet 2 of 2**

SCALE	DRAWN BY	DATE	CHECKED BY	DATE	APPROVED BY	DATE
1:2500 @ A0	HGC	Nov'05	SLS	Nov'05	HWS	Nov'05
PROJECT CODE	5026518.911	DRAWING No.	66	REVISION	B	

APPROVAL ☐ INFORMATION ☒ TENDER ☐ CONTRACT ☐ AS-BUILT ☐

This map is reproduced from Ordnance Survey material with the permission of Ordnance Survey on behalf of the Controller of the Map. The copyright in this map is the property of Ordnance Survey and may be used for reproduction or other purposes only with the permission of Ordnance Survey.



Scale 1/2500

OFFICE COPY
QS 03 Rev 0

B	AMENDED FOLLOWING TOPO SURVEY	SMT	SLS	SLS	08/05
A	ORIGINAL	SMT	SLS	SLS	04/04
Rev	Description	By	Ck	App	Date



Northamptonshire
County Council
Partnering to Quality



ATKINS
Partnering to Quality

PROJECT: A509 ISHAM BYPASS

DRAWING TITLE:
**PLANNING APPLICATION
SECTION - WINSTON DRIVE**

SCALE	DRAWN BY	DATE	CHECKED BY	DATE	APPROVED BY	DATE
AS SHOWN	SMT	08/05	SLS	08/05	SLS	08/05
PROJECT CODE	4324001	DRAWING No.	28	REVISION	B	
APPROVAL	INFORMATION	TENDER	CONTRACT	AS-BUILT		